








NGARLA AND NGARLA #2 (DETERMINATION AREA A) DETERMINATION OF NATIVE TITLE

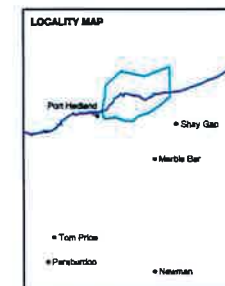
WAD 6185 of 1998
and WAD 0077 of 2005
and part of WAD 6003 of 2000

FIRST SCHEDULE – ATTACHMENT 1
MAP 1
Enlargement 3

LEGEND

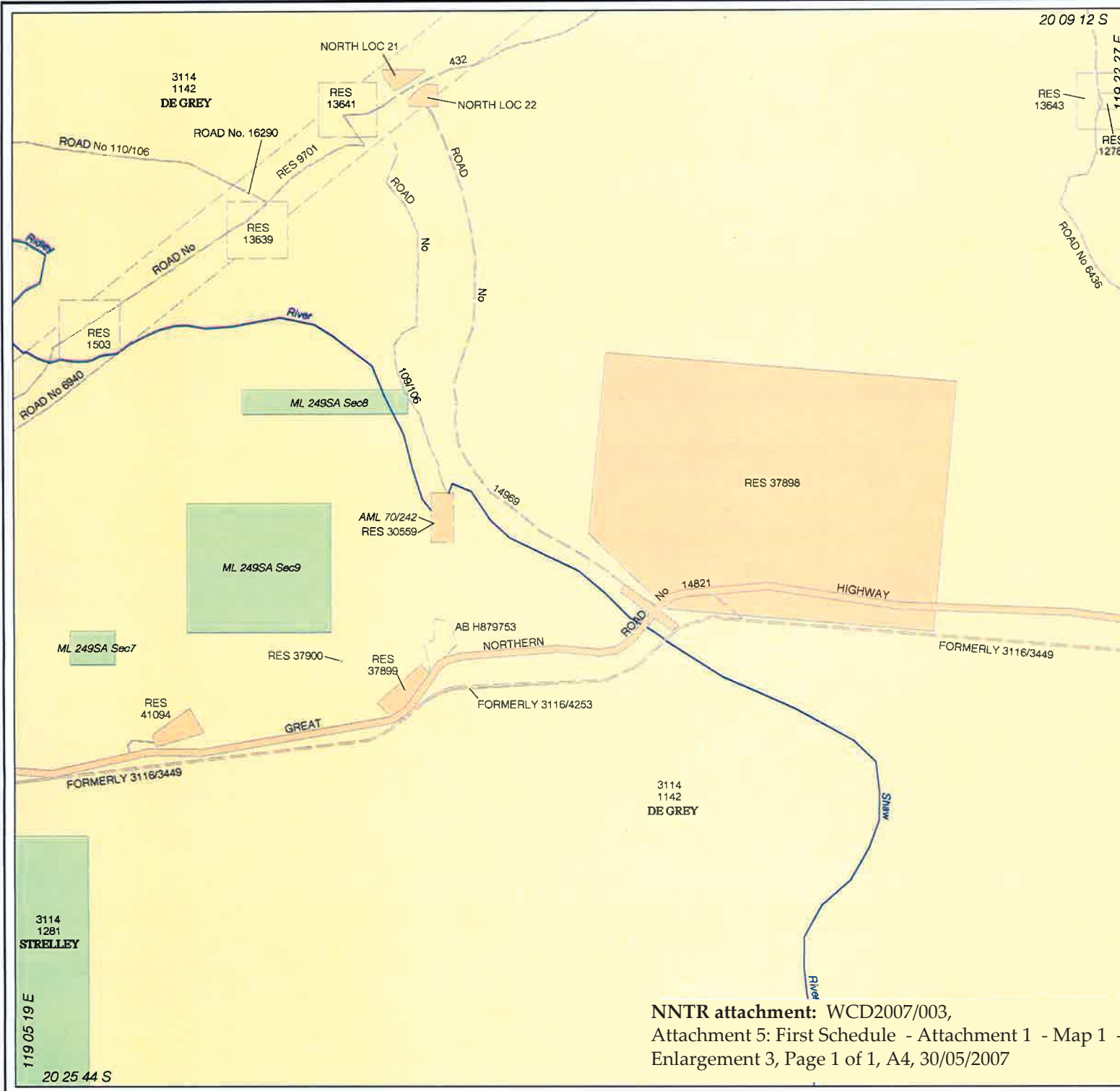
-  APPLICATION AREA
-  DETERMINATION AREA B – Second Schedule
Areas excluded from the Determination
-  AREAS WHERE NATIVE TITLE EXISTS – Areas where
native title comprises the rights set out in paragraph 5
of the Determination
-  UNCLAIMED AREAS – Third Schedule – Previous exclusive
possession acts which are excluded from the Determination
pursuant to s.61A NTA
-  AREAS WHERE NATIVE TITLE DOES NOT EXIST – Areas
seaward of the lowest astronomical tide (L.A.T.)
(L.A.T. sourced from Geoscience Australia February 2006 - excluding offshore islands)
-  AREAS TO WHICH ss.47A or 47B NTA APPLY – Sixth Schedule
-  TELECOMMUNICATION FACILITIES
(AREAS EXCLUDED FROM THE DETERMINATION AREA
WHICH ARE SET OUT IN THE FIRST SCHEDULE OF THE
MINUTE OF CONSENT DETERMINATION OF NATIVE TITLE)

NIMINGARRA
HOMESTEAD




PRODUCED 24/04/2007

OUR REF: GAWAD 1 WAD 6185 (DETERMINATION 1 2007) (DGN 1 DET_MAP_1) (GDA)
IN THE EVENT OF ANY DISCREPANCY BETWEEN THE AREAS DESCRIBED IN THE MINUTE OF CONSENT DETERMINATION
OF NATIVE TITLE AND THE AREAS DEPICTED IN THIS PLAN THE WRITTEN DESCRIPTION SHALL TAKE PRECEDENCE.
WATERLINES SHOWN ON THIS MAP DO NOT NECESSARILY DEPICT AN EXACT CADASTRAL BOUNDARY.
NATIVE TITLE CLAIM BOUNDARY INTERPOLATED FROM THE NATIONAL NATIVE TITLE TRIBUNAL REGISTER.



NNTR attachment: WCD2007/003,
Attachment 5: First Schedule - Attachment 1 - Map 1 -
Enlargement 3, Page 1 of 1, A4, 30/05/2007

This map was prepared by Landgate Mapping Unit, Landgate